

0199

PERTH AND KINROSS COUNCIL
ROAD TRAFFIC REGULATION ACT 1984

PERTH AND KINROSS COUNCIL (BLAIRGOWRIE TRAFFIC MANAGEMENT)
(VARIATION) (NO 11) ORDER 2012

(11/12)

The Perth and Kinross Council in exercise of the powers conferred on them by Sections 1, 2, 4, 32, 35, 44, 45, 46, 49 and 53 and Part IV of Schedule 9 and Schedule 10 to the Road Traffic Regulation Act 1984 (which Act of 1984 is hereinafter referred to as "the Act") and of all other powers enabling them in that behalf and after consultation with the Chief Constable in accordance with Part III of Schedule 9 to the Act hereby make the following Order:-

1. This Order may be cited as the "Perth and Kinross Council (Blairgowrie Traffic Management) (Variation) (No 11) Order 2012" and shall come into operation on the Seventh day of July Two thousand and twelve.
2. The Perth and Kinross Council (Blairgowrie Traffic Management) Order 1998 is hereby varied and shall henceforth have effect subject to the amendments thereto specified and described in the Schedule to this Order.

SIGNED and the COMMON SEAL of the COUNCIL hereto AFFIXED at PERTH on the TWENTY-EIGHTH day of JUNE TWO THOUSAND AND TWELVE.



.....
Head of Legal Services

**PERTH AND KINROSS COUNCIL (BLAIRGOWRIE TRAFFIC MANAGEMENT)
(VARIATION) (NO 11) ORDER 2012**

SCHEDULE

The Schedule to the Perth and Kinross Council (Blairgowrie Traffic Management) Order 1998 requires to be varied as follows:-

1. In **PART IV NO WAITING AT ANY TIME** after section **39 LOCHY STREET**

Add and insert the following:-

39A LOWER MILL STREET

- (a) **West side** thereof for a distance of 15 metres or thereby southwards from its junction with Upper Mill Street:

2. In **PART IV NO WAITING AT ANY TIME** after section **49 REFORM STREET**

Add and insert the following:-

49A RIVERSIDE PARK

- (a) **East side** thereof

- (i) for a distance of 10 metres or thereby northwards from its junction with Lower Mill Street:

- (ii) from a point 55 metres or thereby northwards of its junction with Lower Mill Street westwards for a distance of 25 metres or thereby.

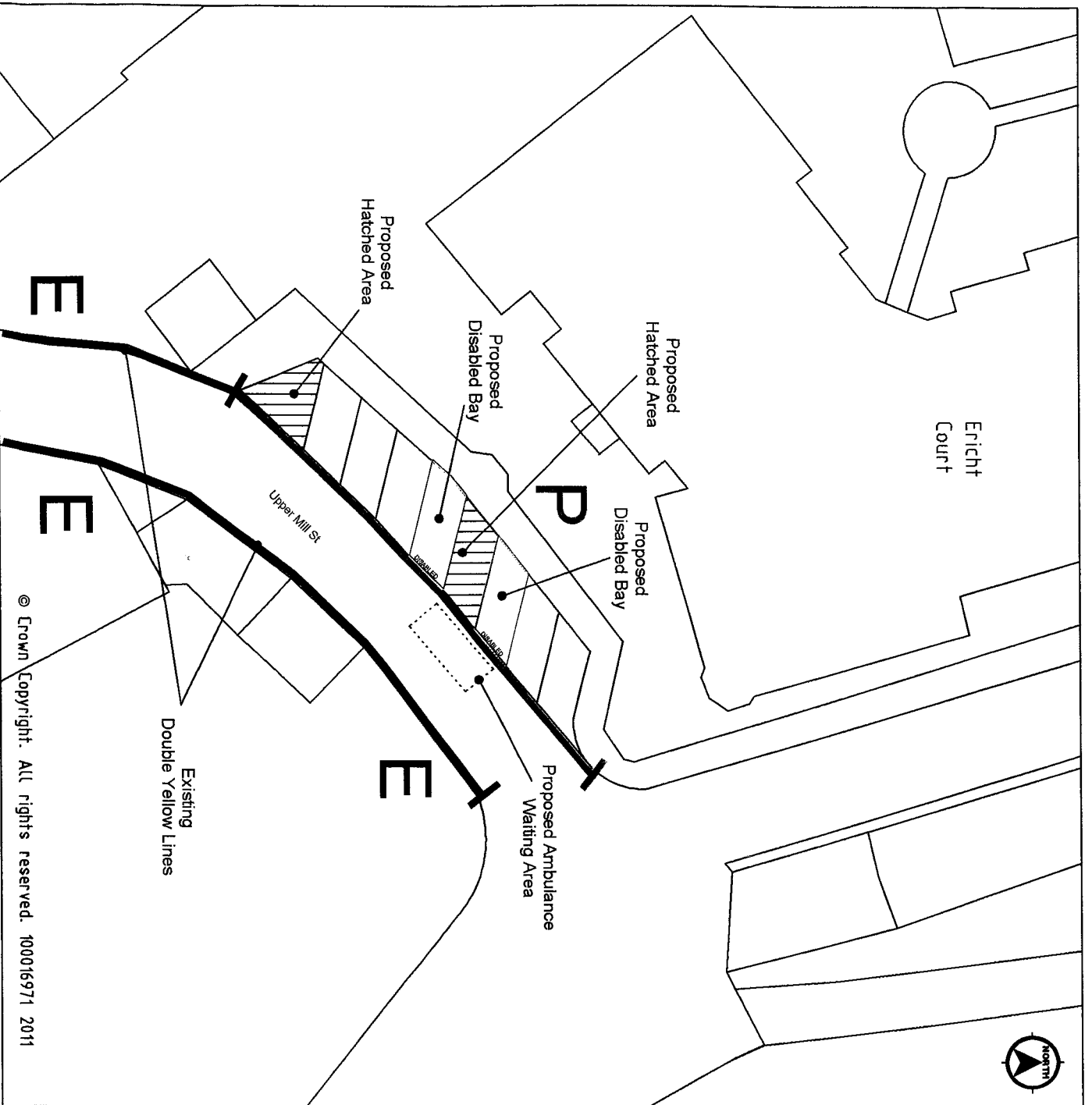
- (b) **West side** thereof for a distance of 80 metres or thereby northwards then westwards from its junction with Lower Mill Street:

3. In **PART IV NO WAITING AT ANY TIME** at section **60 UPPER MILL STREET**

North and West side


Delete the words "for its entire length" and substitute with the following:-

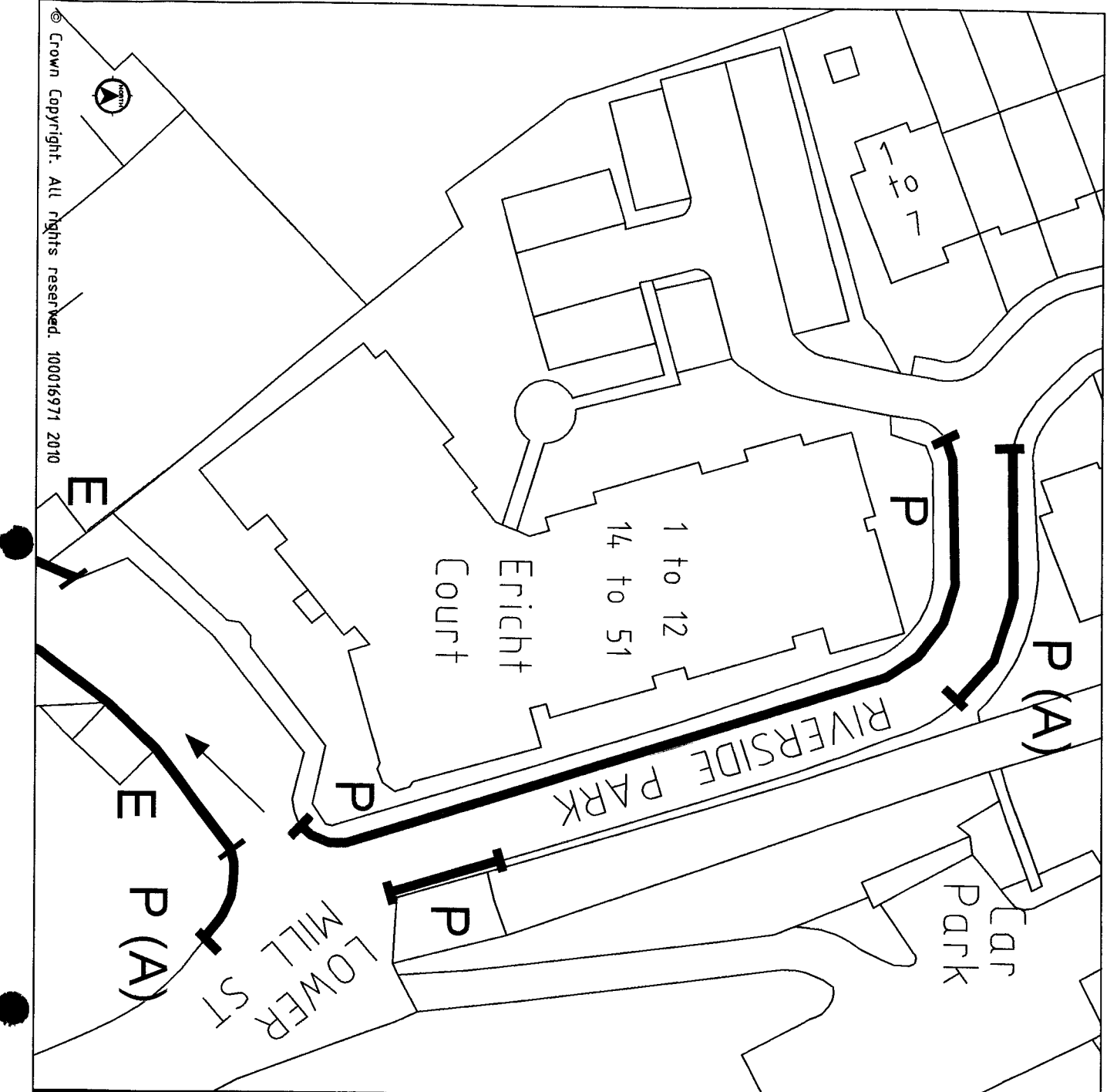
"from its junction with Allan Street eastwards then northwards for a distance of 85 metres or thereby."



© Crown Copyright. All rights reserved. 100016971 2011



 PERTH & KINROSS COUNCIL	PERTH AND KINROSS COUNCIL (BLAIRGOWRIE TRAFFIC MANAGEMENT) (VARIATION) (NO 11) ORDER 201x										
The Environment Service Drawn by: D. SQUICKEN Checked by: B. CORRELL Approved by: B. CORRELL Date: 15.09.11	Director - J P Ross B.Sc., CEng., FICE Drawing Scale: N.T.S. Project Code: ENV/NO/09201x Drawing No: 09/011										
<table border="1" style="width: 100%; border-collapse: collapse;"> <thead> <tr> <th style="text-align: left;">Rev</th> <th style="text-align: left;">Revision Details</th> <th style="text-align: left;">By</th> <th style="text-align: left;">App'd</th> <th style="text-align: left;">Date</th> </tr> </thead> <tbody> <tr> <td> </td> <td> </td> <td> </td> <td> </td> <td> </td> </tr> </tbody> </table>	Rev	Revision Details	By	App'd	Date						<div style="text-align: center;"> <p>Key</p> <p>P Proposed Removal of Restrictions</p> <p>E Existing Restrictions</p> </div>
Rev	Revision Details	By	App'd	Date							



© Crown Copyright. All rights reserved. 100016971 2010

EXISTING NO WAITING
AT ANY TIME WAITING RESTRICTIONS

E

PROPOSED NO WAITING AT ANY TIME
WAITING RESTRICTIONS

P

ADDITIONAL RESTRICTIONS AFTER
CONSULTATION

P (A)

Scale	Revision Details	by	Approved	Date

PERTH & KINROSS COUNCIL
(BLAIGOWRIE TRAFFIC MANAGEMENT) (VARIATION) (NO 11) ORDER 201x

PERTH AND KINROSS COUNCIL
(BLAIGOWRIE TRAFFIC MANAGEMENT) (VARIATION) (NO 11) ORDER 201x

The Environment Service
Director - J P Kraus B.Sc., C.Eng., F.I.C.E.R.

Drawn by: D SUDRICK
Checked by: F WILL
Approved by: F WILL
Date: 12.11.09

Drawing Scale: N.T.S.
Project Code: BHM/010/200x
Drawing No: PLAN 1